Coalbed Methane In The US

Panel 1 of 2

www.eia.doe.gov
Energy Information Administration

N

Data Sources:
Basins -USGS, AK DNR
Wells for Fields -States
Hillshade DEM- ESRI

Projection: North American Albers Conical Equal Area

By Samuel H. Limerick
Master of Science in GIS Project
University of TX at Dallas
August 2003

UTD

Legend

- CBM Fields
- Signif. CBM Pilots

Coal Basins & Coal Fields

Coal Rank

- Anthracite
- LV Bituminous
- MV-HV Bituminous
- Sub-Bituminous
- Lignite
- Unclassified

Miles: 0 100 200 400
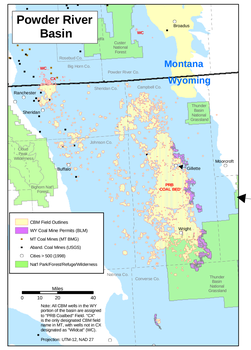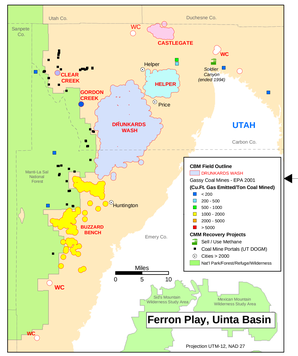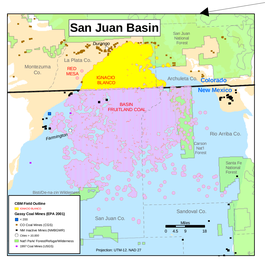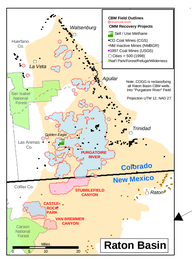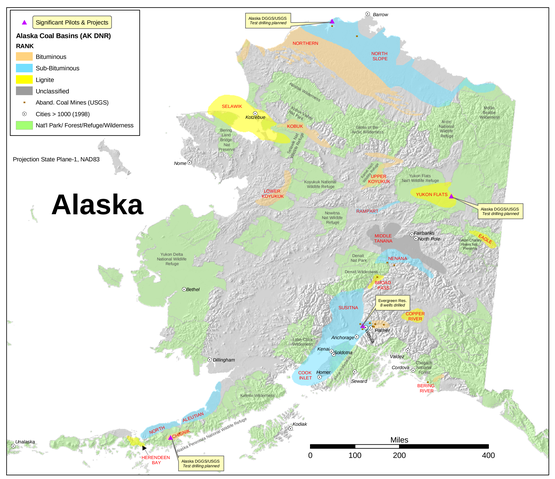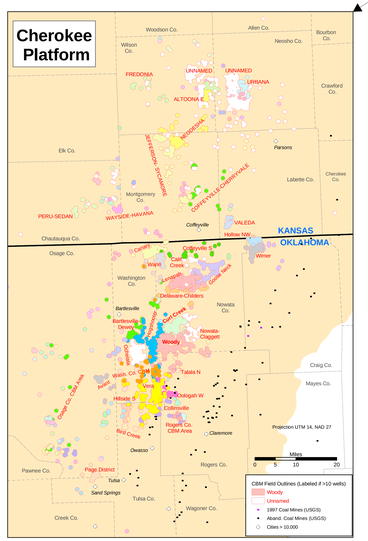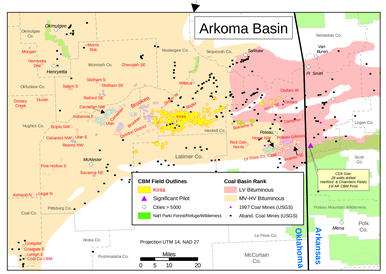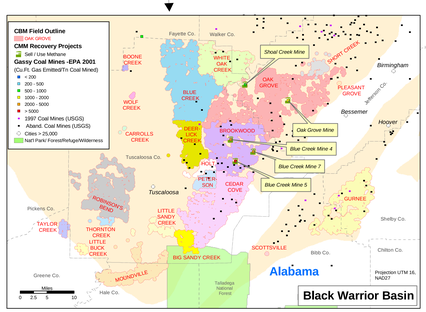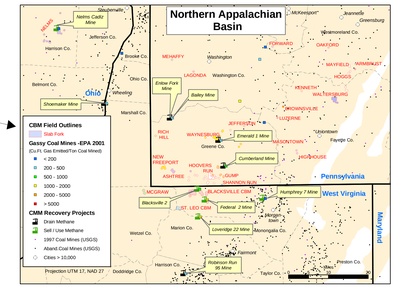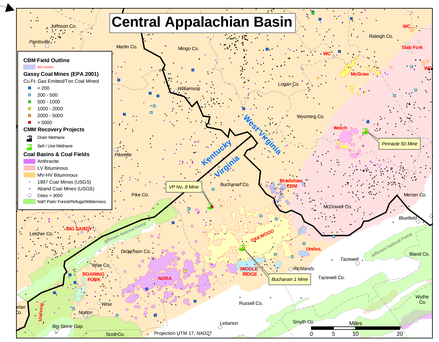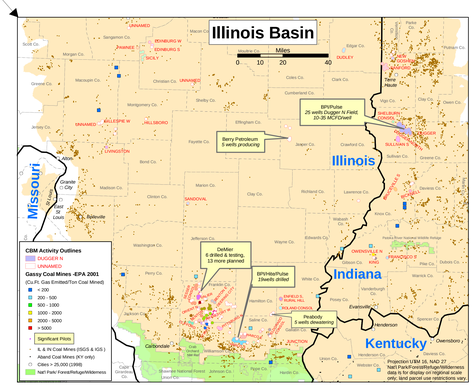
Kilometers: 0 150 300 600