G1. United States Census Divisions

Source:Energy Information Administration,Office of Integrated Analysis and Forecasting.

G2. Electricity Market Module Regions

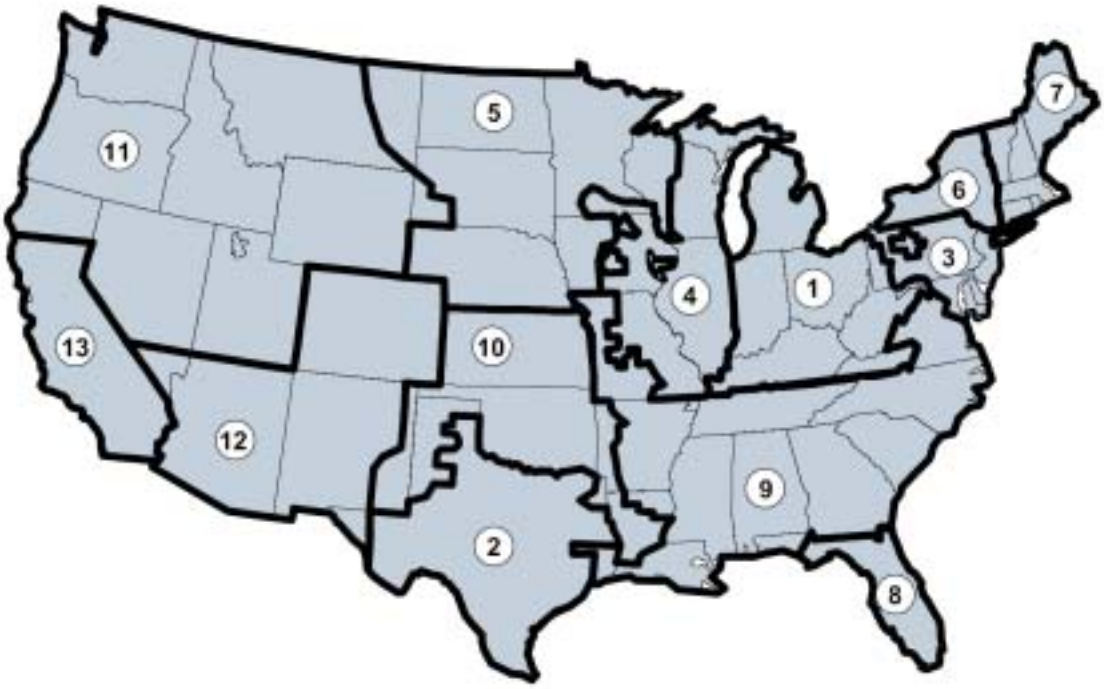

1 East Central Area Reliability Coordination Agreement (ECAR)
2 Electric Reliability Council of Texas (ERCOT)
3 Mid-Atlantic Area Council (MAAC)
4 Mid-America Interconnected Network (MAIN)
5 Mid-Continent Area Power Pool (MAPP)
6. New KYork (NY)
7. New England (NE)
8 Florida Reliability Coordinating Council (FL)
9 Southeastern Electric Reliability Council (SERC)
10 Southwest Power Pool (SPP)
11 Northwest Power Pool (NWP)
12. Rocky Mountain Power Area, Arizona, New Mexico, and Southern Nevada (RA)
13 California (CA)

G3. Oil and Gas Supply Model Regions

Source: Energy Information Administration, Office of Integrated Analysis and Forecasting.

G4. Natural Gas Transmission and Distribution Model Regions

Source: Energy Information Administration, Office of Integrated Analysis and Forecasting.

G5. Petroleum Administration for Defense Districts

Source:Energy Information Administration,Office of Integrated Analysis and Forecasting.

G6. Coal Supply Regions

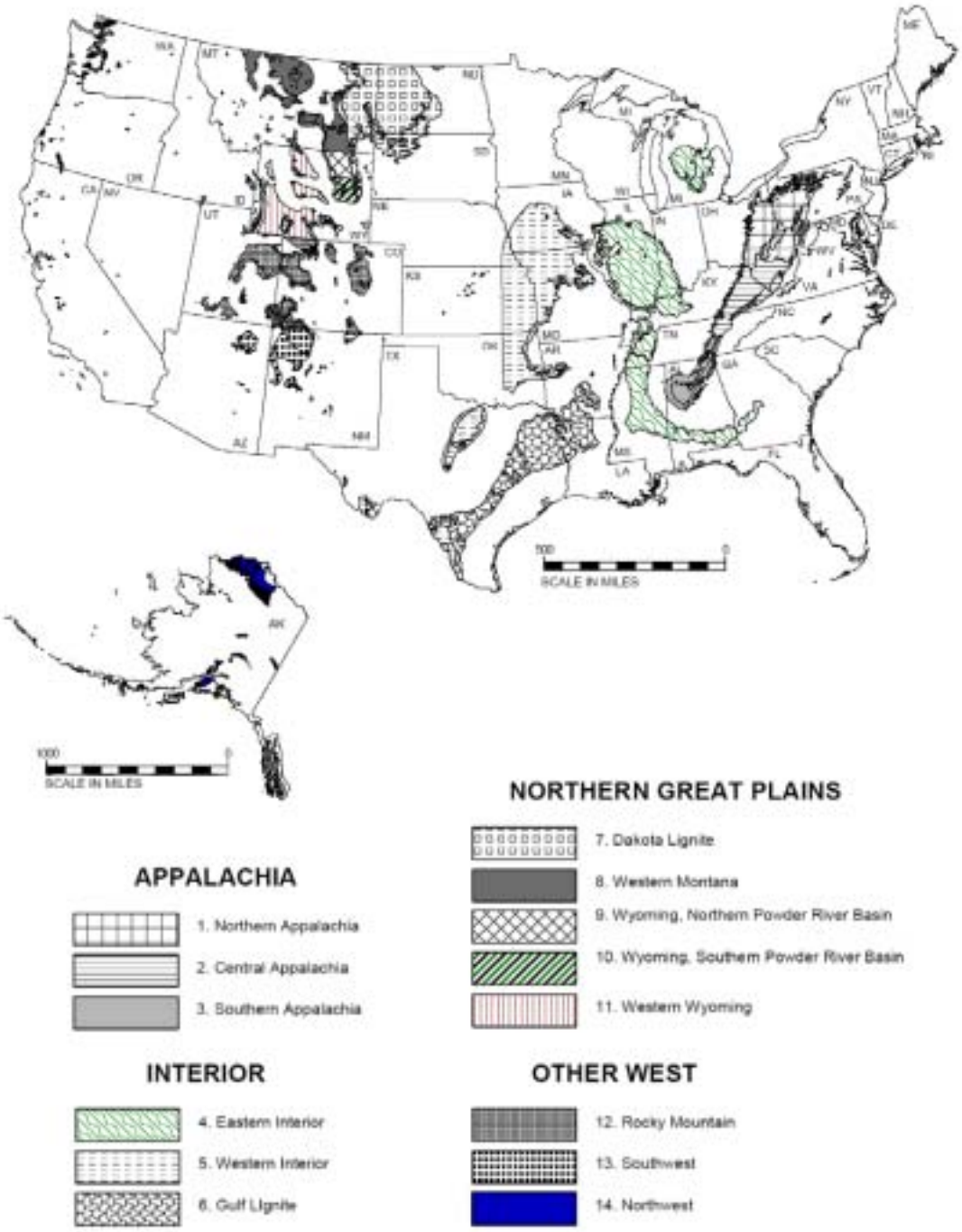

G7. Coal Demand Regions

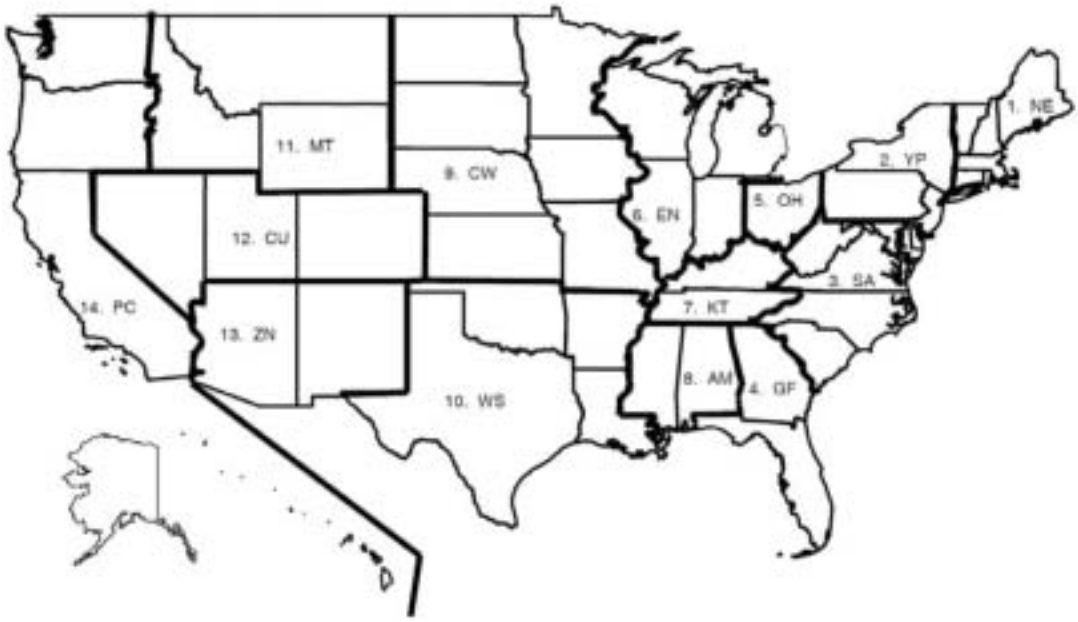

Region Code	Region Content
1. NE	CT,MA,ME,NH,RI,VT
2. YP	NY,PA,NJ
3. SA	WV,MD,DC,DE,VA,NC,SC
4. GF	GA,FL
5. OH	OH
6. EN	IN,IL,MI,WI
7. KT	KY,TN

Region Code	Region Content
8. AM	AL,MS
9. CW	MN,IA,ND,SD,NE,MO,KS
10. WS	TX,LA,OK,AR
11. MT	MT,WY,ID
12. CU	CO,UT,NV
13. ZN	AZ,NM
14. PC	AK,HI,WA,OR,CA

Source: Energy Information Administration, Office of Integrated Analysis and Forecasting.